

This document provides a summary of the water right data in the original consent order for this subfile as well as any amendments and corrections to the consent order. In the event there is a discrepancy between a description of water rights set forth in this document and the specific Court order that determines that right, the specific Court order is controlling.

Subfile No.: **21.27.30.2-I5**

Court No.: **CV-WH-03-1021**

CID Assessment Number: **202-03-00-00-01**

Date of Filing of Original Consent Order: **March 21, 2005**

Defendants: **GEORGE M DAVID  
RITA K. DAVID**

**A. IRRIGATED LANDS (Surface Water Only):**

a. **Office of the State Engineer File No(s):** 6

b. **Priority:**

Surface Water Right: Carlsbad Irrigation District Main Canal: As set forth in Part B of this Appendix.

c. **Source:**

Surface waters of the Pecos River Stream System.

d. **Purpose of Use:**

For irrigation, and for domestic and livestock watering uses incidental to irrigation use.

e. **Point(s) of Diversion:**

Ditch Name: Carlsbad Irrigation District Main Canal

Location: As set forth in Part G of this Appendix

f. **Location and Amount of Irrigated Acreage:**

Section 30, Township 21S, Range 27E, N.M.P.M.

Pt. NE¼

0.20 acres

Total: 0.20 acres

As shown on the attached revised Hydrographic Survey Map for Subfile No. 21.27.30.2-I5, and the CID Section Hydrographic Survey Map Sheet No. 39 (1999-2011), included in Part F of this Appendix, representing the Court record as of the date of the filing of this Decree.



g. **Amount of Water:**

As set forth in Part B of this Appendix.







21.27.30.2-15  
A 0.20 ac.

**Legend**

-  Point of Diversion
-  Canals / Ditches

**Tract Boundaries**

-  Surface Water Only
-  Supplemental Groundwater
-  Reservoir / Pond
-  No Right

2009 Digital Orthophotography

Grid Interval = 1000

Scale 1" = 150'

1:1,800



**STATE OF NEW MEXICO**

*Office of the State Engineer*

John R. D'Antonio, Jr., P.E., State Engineer

**Pecos River Stream System  
Carlsbad Irrigation District**

Hydrographic Survey

Township 21

D.D.

George M. & Rita K. David

David

Subfile 21.27.30.2-15

1/5/2011



PAE